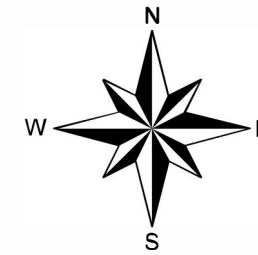









Superior, Colorado

Three Mile Plan 2023



-  Town of Superior Boundary
-  Three Mile Planning Area Boundary
- Land Use**
-  Agriculture/Undesignated Use
-  Mixed Use Including Residential
-  Non-Residential Use
-  Open Space
-  Residential Use