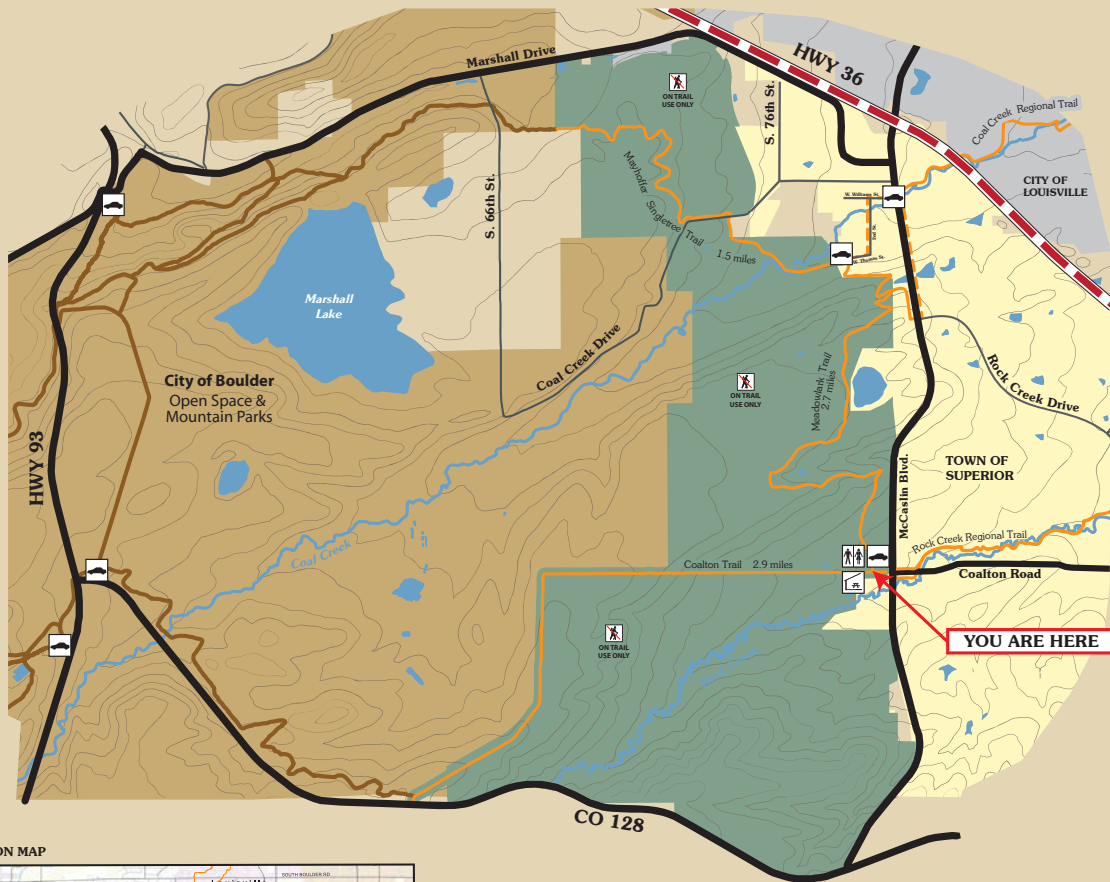
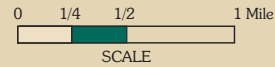
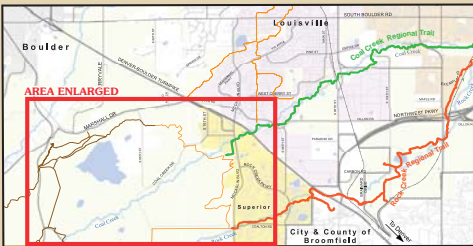


Coalton Trailhead



LOCATION MAP



TRAILHEAD PARKING




RESTROOMS



PICNIC SHELTER

 HIGHWAY

 PAVED ROAD

 STREAMS

 MULTI-USE TRAIL -BOULDER COUNTY
(PEDESTRIANS, EQUESTRIANS, BIKES)

 ON STREET TRAIL CONNECTIONS

 MULTI-USE TRAIL -CITY OF BOULDER
(PEDESTRIANS, EQUESTRIANS, BIKES)



BOULDER COUNTY OPEN SPACE
REGULATIONS APPLY
AGRICULTURAL LEASE
ON TRAIL USE ONLY



CITY OF BOULDER
OPEN SPACE & MOUNTAIN PARKS
REGULATIONS APPLY

